




Total Distance:  
70.6 / 43.9

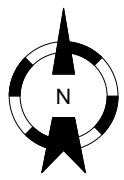
Lethbridge



Grain  
Elevators



Stirling




### Roc Lake Launch Site Directions

Lethbridge Rocketry Association  
[www.lethbridgerocketry.com](http://www.lethbridgerocketry.com)

- Turn
- Gravel Road
- 2 Lane Hwy, Newly Paved
- 2 Lane Hwy
- 4 Lane Hwy
- Highway #

11.2 / 7.6 - Distance (km / mi)



Taber

Total Distance:  
53.2 / 33.1

36

20.5 / 12.7

9.0 / 5.6

61

23.4 / 14.5

61

15.2 / 9.4

36

27.2 / 16.9

Warner



N49 26.973  
W112 00.684

8.5 / 5.3

Milk River

37.3 / 23.1

4

Coutts/Sweetgrass  
USA/Canada Border

Total Distance:  
88.2 / 54.8

